

# **Future Satellites With in Situ Probes to Address Critical Space Weather and Science Requirements in the Earth's Ionosphere/Thermosphere**

---

**J. M. Grebowsky, R. F. Pfaff, Jr**  
*Goddard Space Flight Center*

**N. J. Fox**  
*Johns Hopkins Applied Physics Laboratory*

# Theme

**•Critical regions of Earth's upper atmosphere have not been sampled or sampled rather poorly even by single satellite missions.**

*–Understanding requires simultaneous sampling of ionosphere-thermosphere (I-T) systems*

*–State of this system has important environmental consequences along with basic science needs*

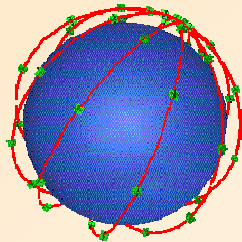
**•Multiple satellite missions are ultimately needed to address the structured and dynamic I-T system, but even a single spacecraft mission well configured would help solve many of our concerns.**

# Consequences of Ionosphere-Thermosphere



The dissipation of magnetosphere energy is manifest in the appearance of aurora.

*Need satellite measurements below  $F_{max}$*




Charged particle distributions contain irregularities that disrupt navigation and communication signals.

*Need satellites that resolve local time structures, equator and middle latitudes, F layer.*



Horizontal closure currents induce electric fields and currents at the Earth's surface.

*Need satellite measurements below  $F_{max}$*



Neutral atmosphere perturbations affect the orbits of small and large vehicles.

*Need global scale measurements at diverse altitudes.*

# **NASA Instrumented Missions (Since 1973) Below 500 Km With Both Neutral and Plasma Measurements**

- ***Atmosphere Explorer Series* (focus was aeronomy).  
*AE-C* (1973-1978) 68.1° inclination; 30% duty cycle;  
Mostly solar minimum.  
*AE-D* (1975; only 4 months) 90.1° inclination.  
*AE-E* (1975-1981) 19.7° inclination.**
- ***Dynamics Explorer-2* (1981; 18 months) 90° inclination; 16-36% duty cycle.**
- ***San Marco-D* (1988; 8 months) 3° inclination; 6% duty cycle; neutral spectrometer/wind instrument failed after 1 month.**


*-25 Years Since Last Extensive I-T Mission-*

# Planned NASA Involvement in I-T Missions

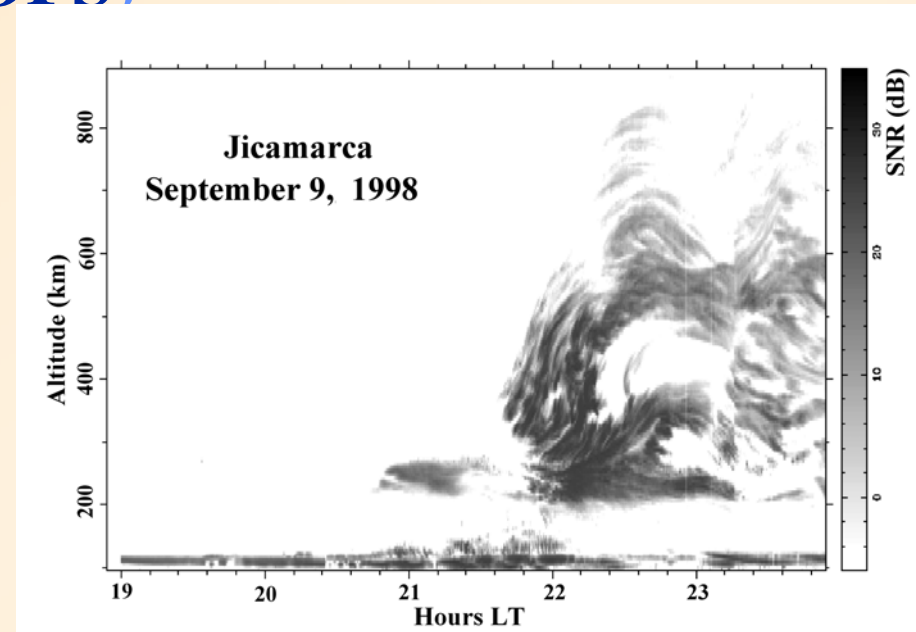
- *Communications/Navigation Outage Forecast System (C/NOFS)*; USAF mission; NASA provides instruments
- *Ionosphere-Thermosphere Storm Probes (I-TSP)*  
Part of Living with a Star Program; science geared to human needs.
- *Geospace Electrodynamics Connections (GEC)*  
Part of Solar Terrestrial Probe Science Program.



# Communications/Navigation Outage Forecast System (C/NOFS)



*13° inclination, 375 X 710 km*



- Science focus is turbulence of the equatorial ionosphere that disrupts radio wave navigation and communications.
- Objective is to detect active scintillation regions and forecast them 3-6 hours in advance.
- Measure plasma densities, temperatures, E-fields, neutral and ion velocities

# Solar Variability Impacts

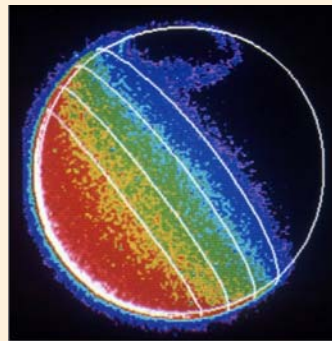
---

## Need to Improve our Prediction of Space Weather Effects at all Latitudes


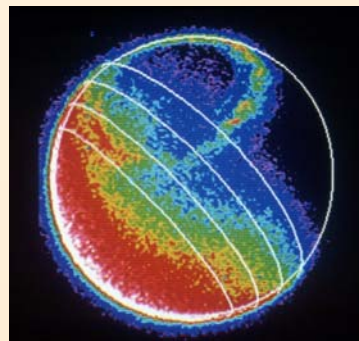
Understand the effects of solar flares and EUV variations in addition to auroral heating on communication systems through modification of the ionosphere.

Better determination of atmospheric drag changes and satellite tracking due to solar EUV variability and geomagnetic storms.

Quiet

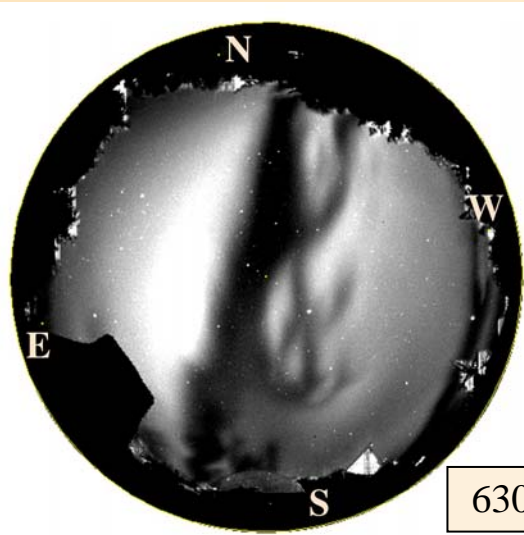


Active



Earth UV Images indicating the change of composition as solar flare activity increases

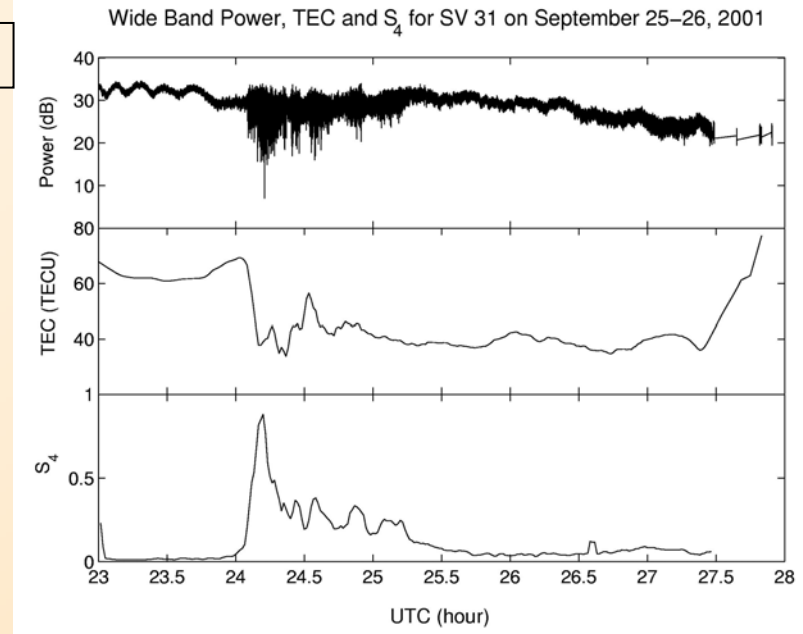
# Midlatitude Ionospheric Irregularities Also Affect GPS Navigation and Satellite Communications



630 nm airglow emissions Arecibo

- Large-scale mid-latitude depletions contain strong irregularities and ionospheric density gradients similar to equatorial spread-F (ESF).

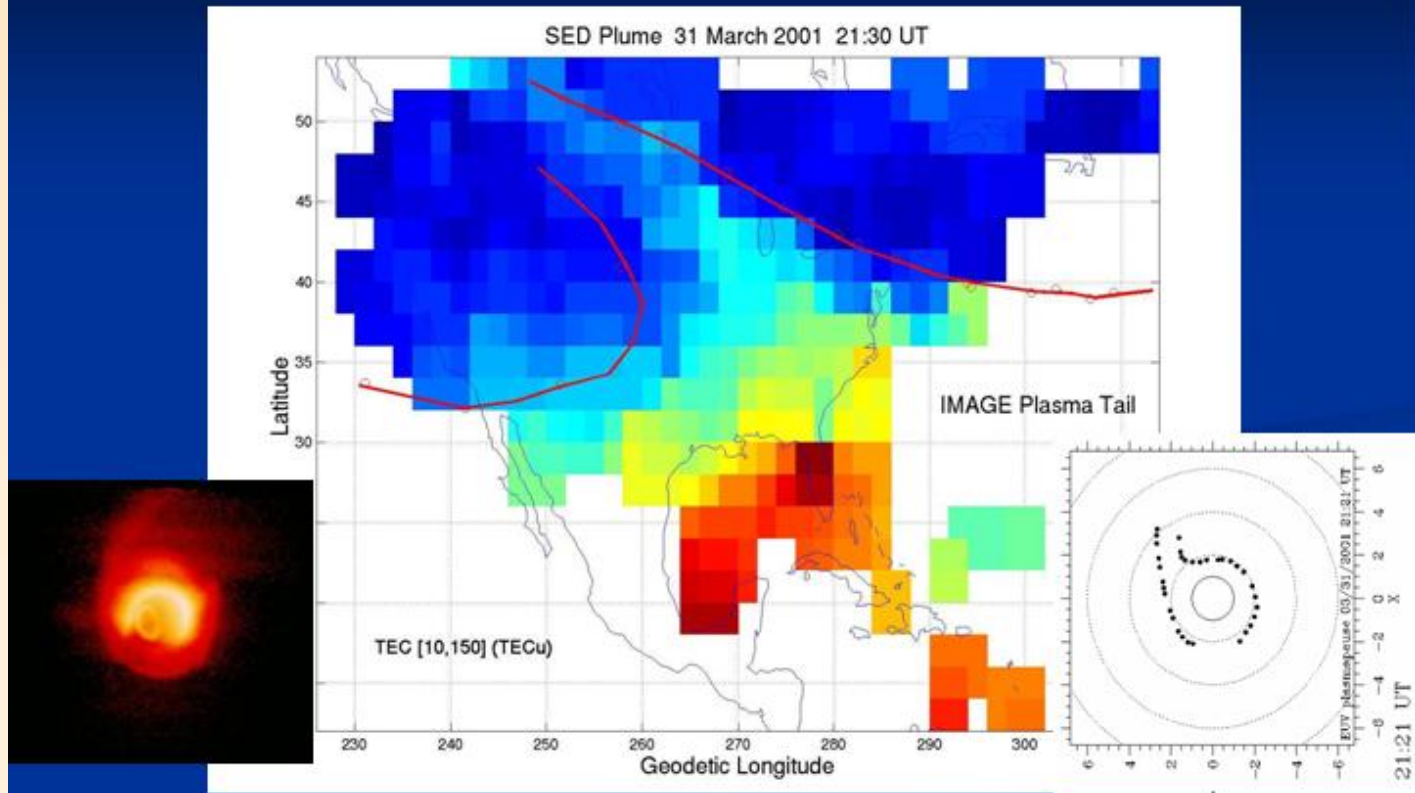
- There is a lack of basic in-situ measurements by multiple satellites (particularly neutral winds and neutral atmosphere)





# Middle Latitude Structures

## Enhanced Density Plume: GPS and IMAGE



J. Foster (MIT Haystack), A. Coster (MIT Lincoln), J. Goldstein (Rice U.)

Over 40 events have been identified since the original discovery

# I-T Storm Probe Satellites - A NASA Living with a Star Mission

Focus on Middle Latitude Processes that Have Societal Implications

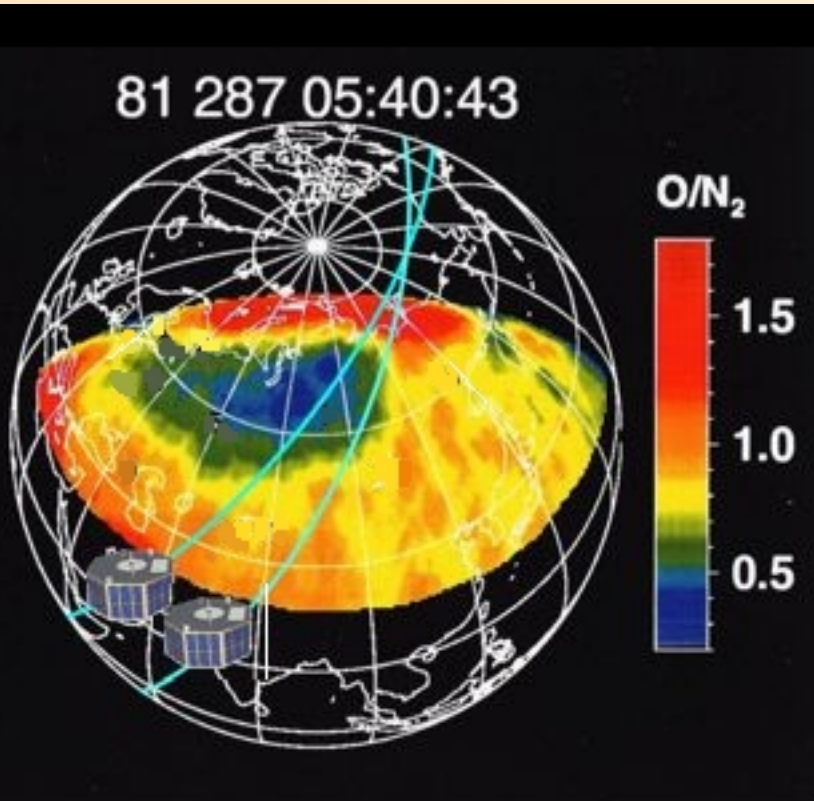
*Two Spacecraft*

*Orbits:*

- *~ 450 km circular orbits*
- *60° inclination*
- *10-20° longitude separation, orbiting side by side*

*Measurements:*

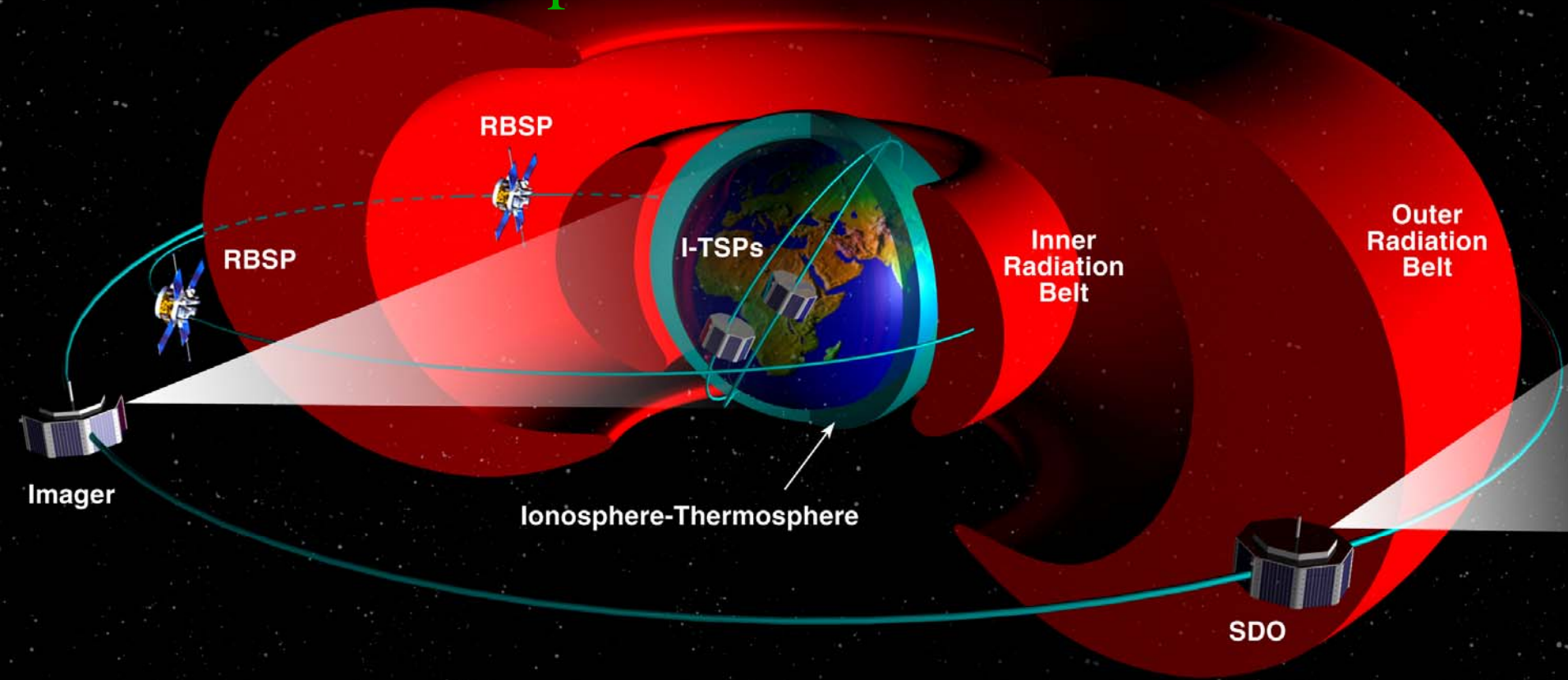
- *Ion/neutral winds, temperatures and concentrations*
- *Electric field*
- *Scintillations*
- *GPS*



# I-TSP Science Goals

- **Determine the effects of long and short term variability of the Sun on the global-scale behavior of the ionospheric electron density.**
- **Determine the solar and geospace causes of small scale ionospheric density irregularities in the 100 to 1000 km altitude range.**


# Geospace Mission Network



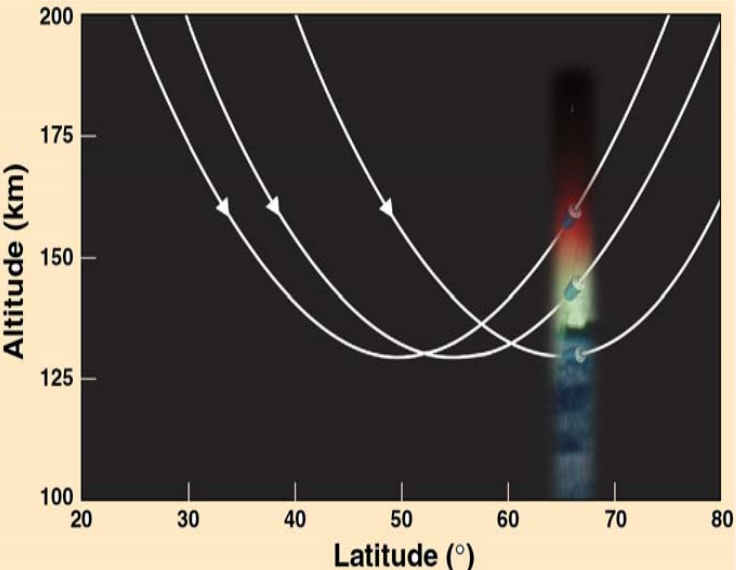
- Radiation Belt Storm Probes
- Ionosphere-Thermosphere Storm Probes
- EUV from Solar Dynamics Observatory (Extreme Ultraviolet Variability Experiment)

- Missions of Opportunity  
Imager: O/N<sub>2</sub> and  
Electron Density

# GEOSPACE ELECTRODYNAMIC CONNECTIONS (GEC)



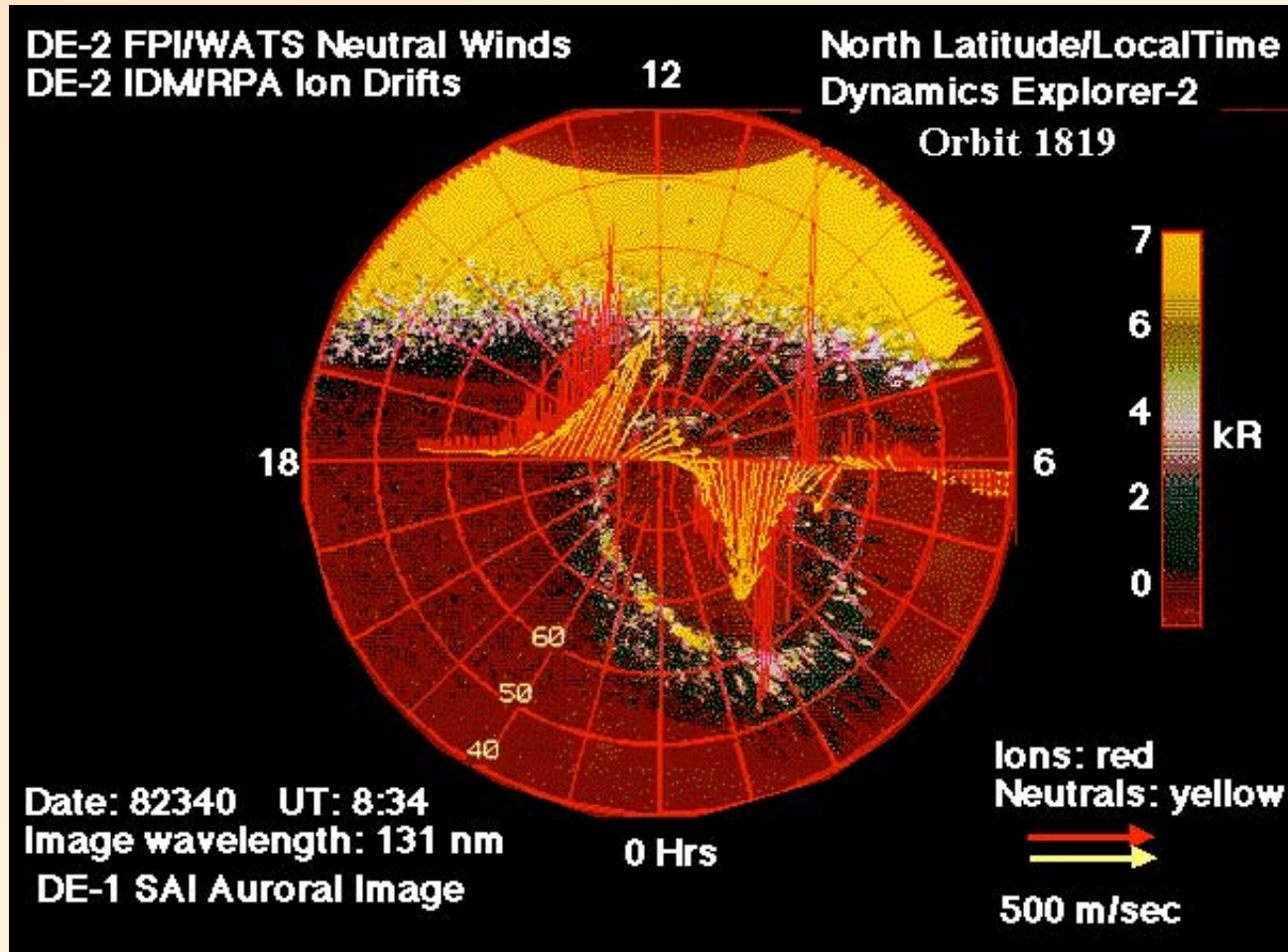
- 3-4 “dipping” spacecraft (nominal orbit 2000X200 km, 83° inclination, pearls-on-a-string) with dips below 130 km altitude.



- In-situ sensors measure all relevant ionosphere and thermosphere parameters (densities, velocities, temperatures, E, B, and energetic particles).
- Ability to adjust orbits to provide altitude snapshots.



# Neutrals and Ions Inter-coupled



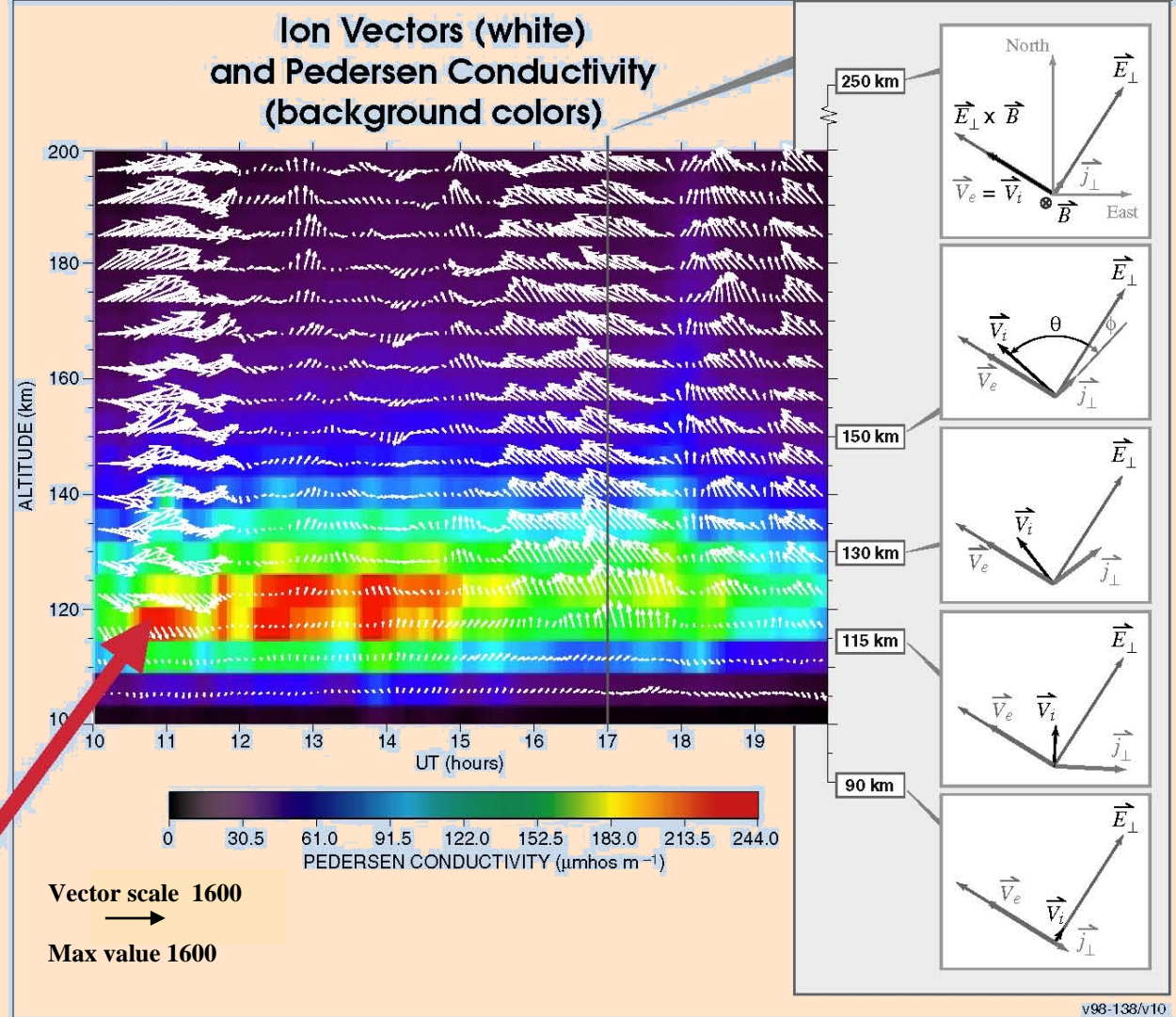
# WHY DIP TO 130 km?

## SONDRESTROM INCOHERENT SCATTER RADAR

Vector diagrams show ion motion and current at five altitudes for same time

◆ Ionosphere very conducting between 90 and 180 km

◆ Ion velocity vector departs by  $\sim 45^\circ$  from the  $E \times B$  direction around 130 km

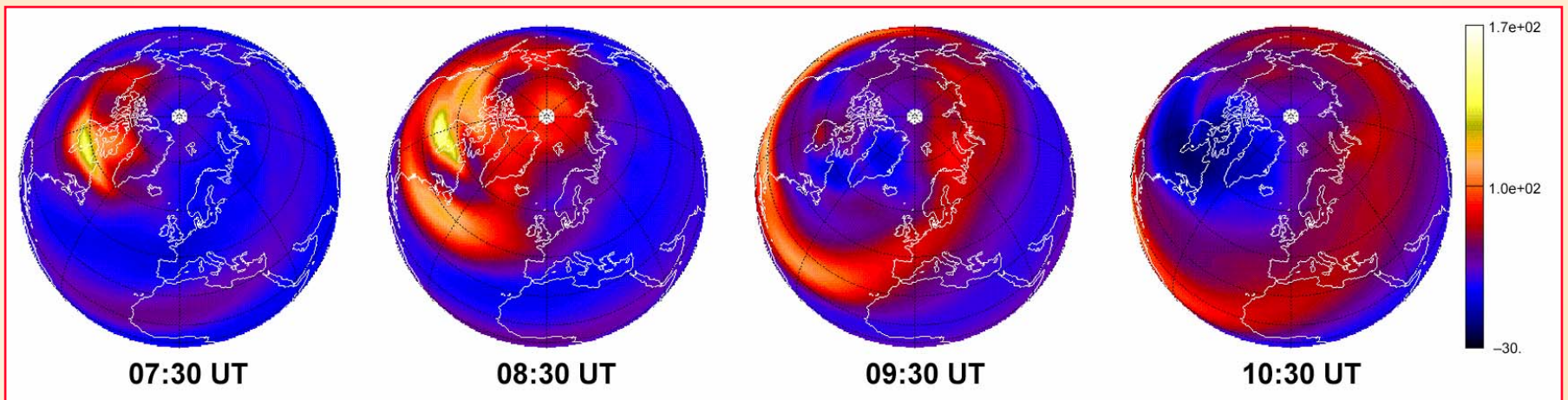


Current Closure Region Overlaps 130 km - GEC's Approximate Targeted Altitude



# Globally Traveling Ionospheric Disturbances

*"GEC will be able to track the initiation of such disturbances in small-scale heating regions in the auroral zone and track their evolution over increasingly larger scales."*



Changes in thermospheric neutral density of 300 km altitude. NCAR TIEGCM simulation of atmospheric response to January 11, 1997, magnetic storm. (Images courtesy of G. Lu/NCAR.)

# GEC'S GOAL: ANSWER 3 QUESTIONS

- How does ionosphere-thermosphere system respond to and dynamically affect magnetosphere-ionosphere coupling?
- How are ion and neutral motions coupled through the global ionospheric wind dynamo?
- How does the ionosphere-thermosphere system provide closure paths for field-aligned currents?

*Find the important temporal and spatial scales for e-m energy transfer and energy distribution and the cross-scale I-T-magnetosphere coupling processes.*

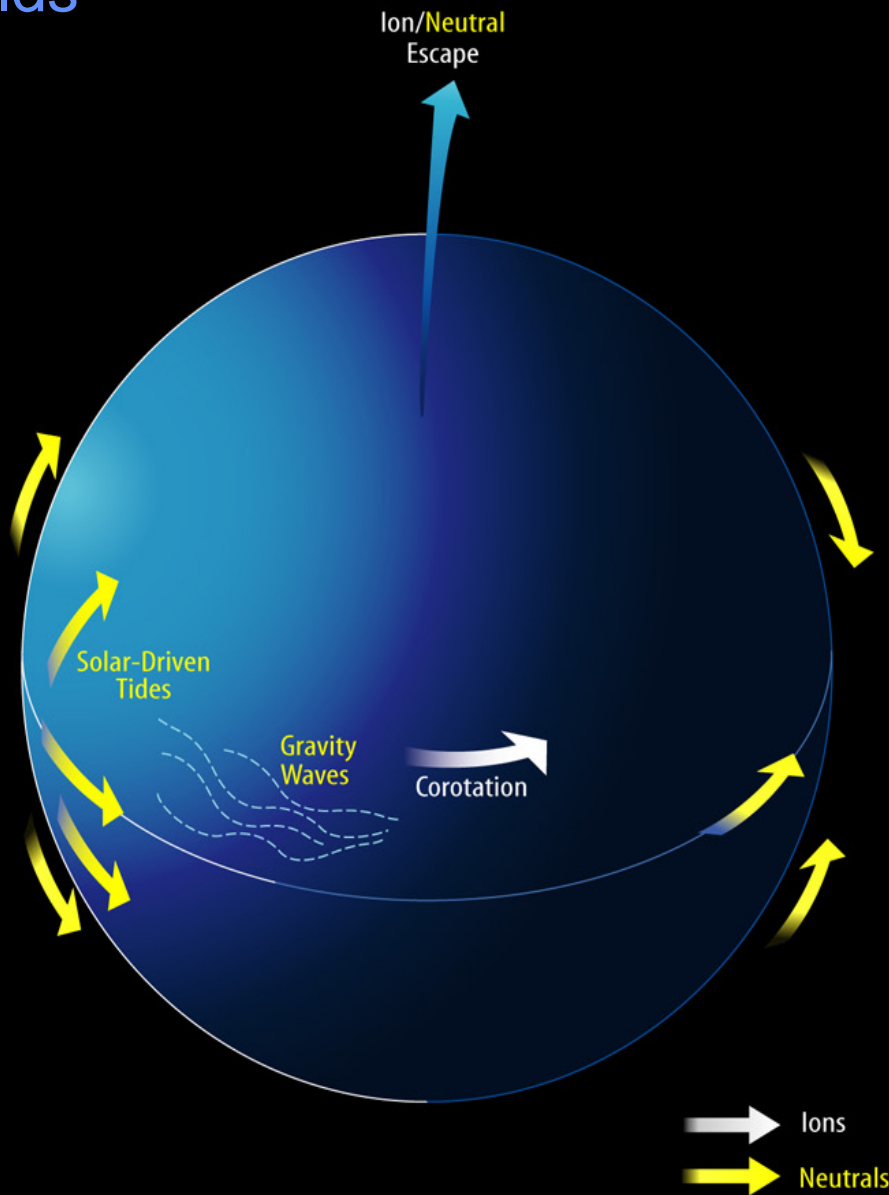
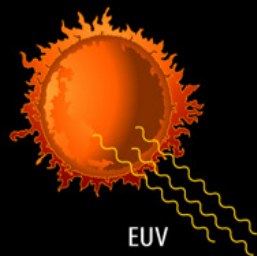
# Importance of All IT Missions

*SPATIO-TEMPORAL ASPECTS OF ION-NEUTRAL INTERACTIONS IN THE EARTH'S IONOSPHERE-THERMOSPHERE SYSTEM.*

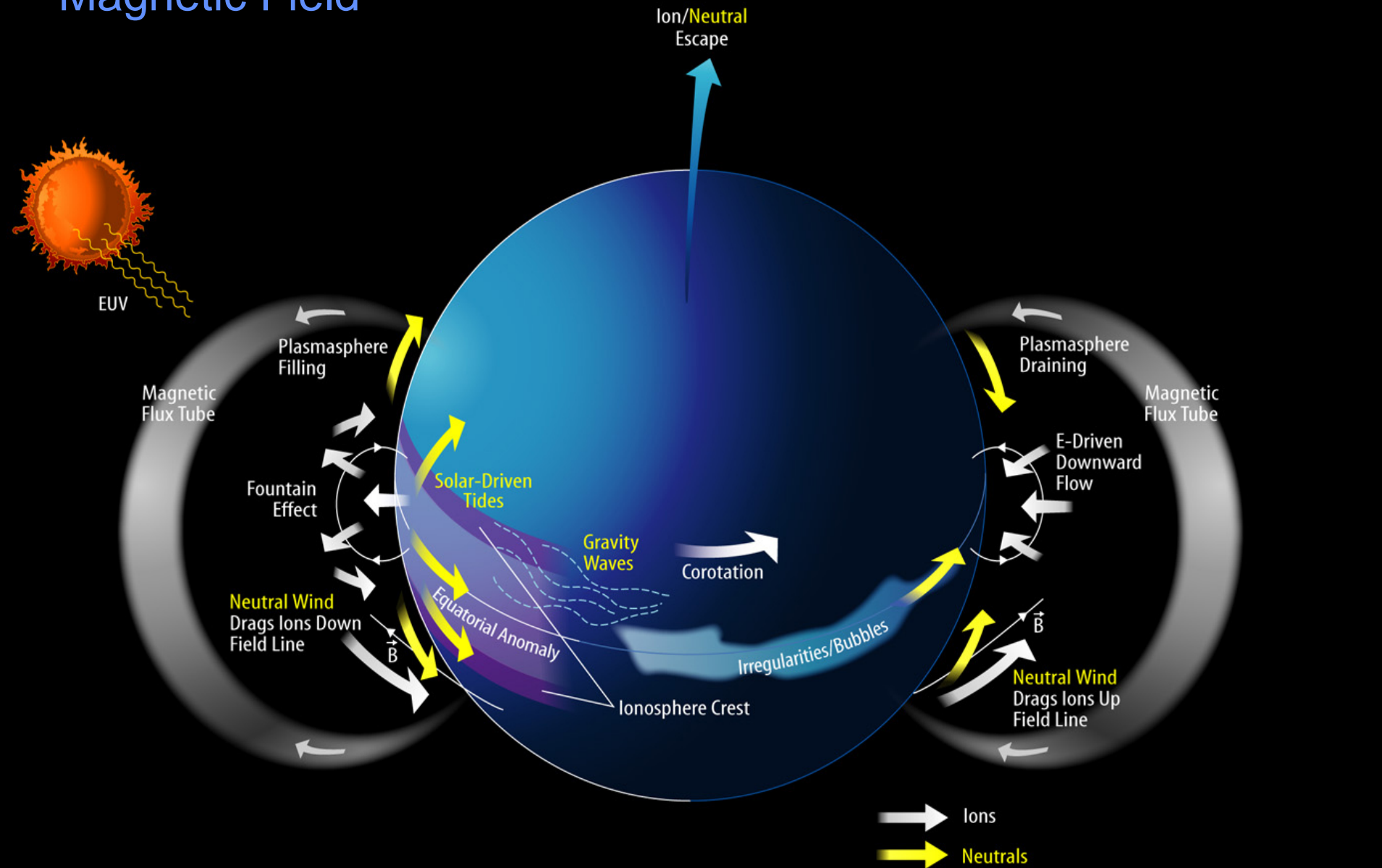
“Ion-neutral interactions occur in all solar system settings and are fundamental to our understanding both of geospace and of other planetary environments”



# Solar EUV Effects No Magnetic Fields



# Addition of Earth's Magnetic Field



# Addition of Geomagnetic Storms

